

















Blair Activity Centre

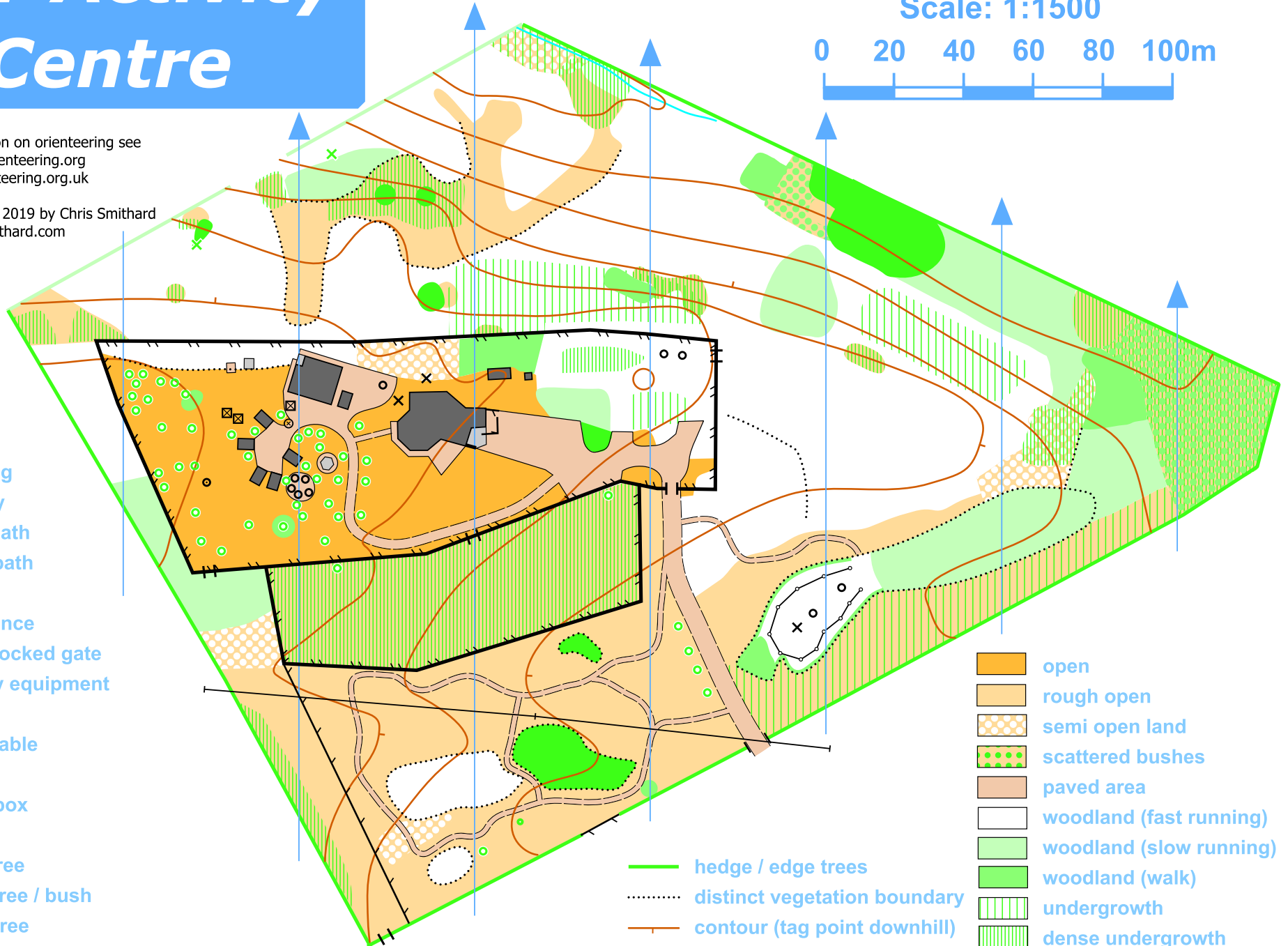
Scale: 1:1500














0 20 40 60 80 100m

For more information on orienteering see
scottish-orienteering.org
britishorienteering.org.uk

Map created in August 2019 by Chris Smithard
chrissmithard.com

-  building
-  canopy
-  large path
-  small path
-  fence
-  high fence
-  gate / locked gate
-  activity equipment
-  pole
-  seat / table
-  boat
-  tank / box
-  stream
-  large tree
-  small tree / bush
-  fallen tree



-  open
-  rough open
-  semi open land
-  scattered bushes
-  paved area
-  woodland (fast running)
-  woodland (slow running)
-  woodland (walk)
-  undergrowth
-  dense undergrowth
-  hedge / edge trees
-  distinct vegetation boundary
-  contour (tag point downhill)